

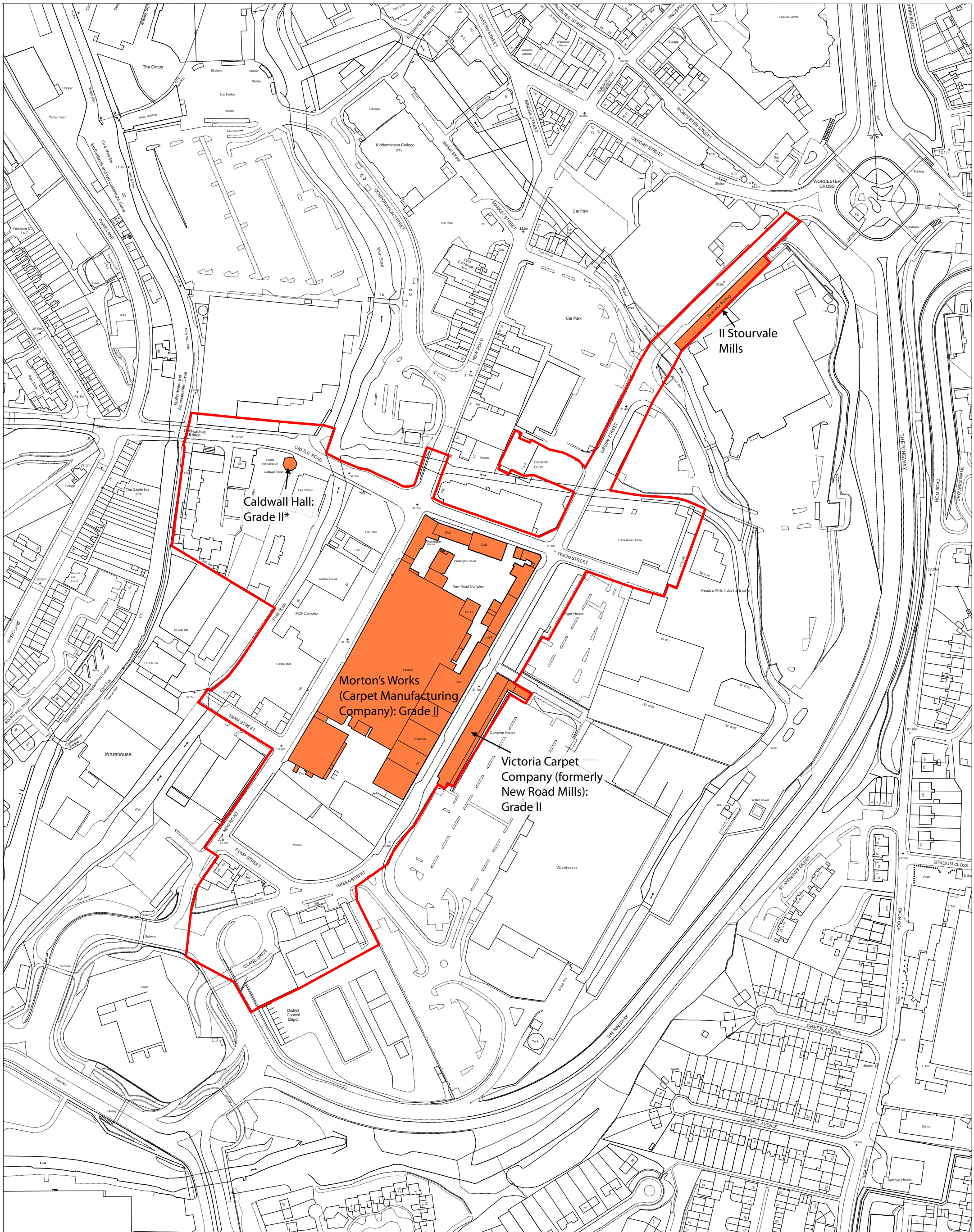
**Proposed Conservation Area Designation
Green Street area of Kidderminster
Volume 2
Maps and Photographs
October 2011**

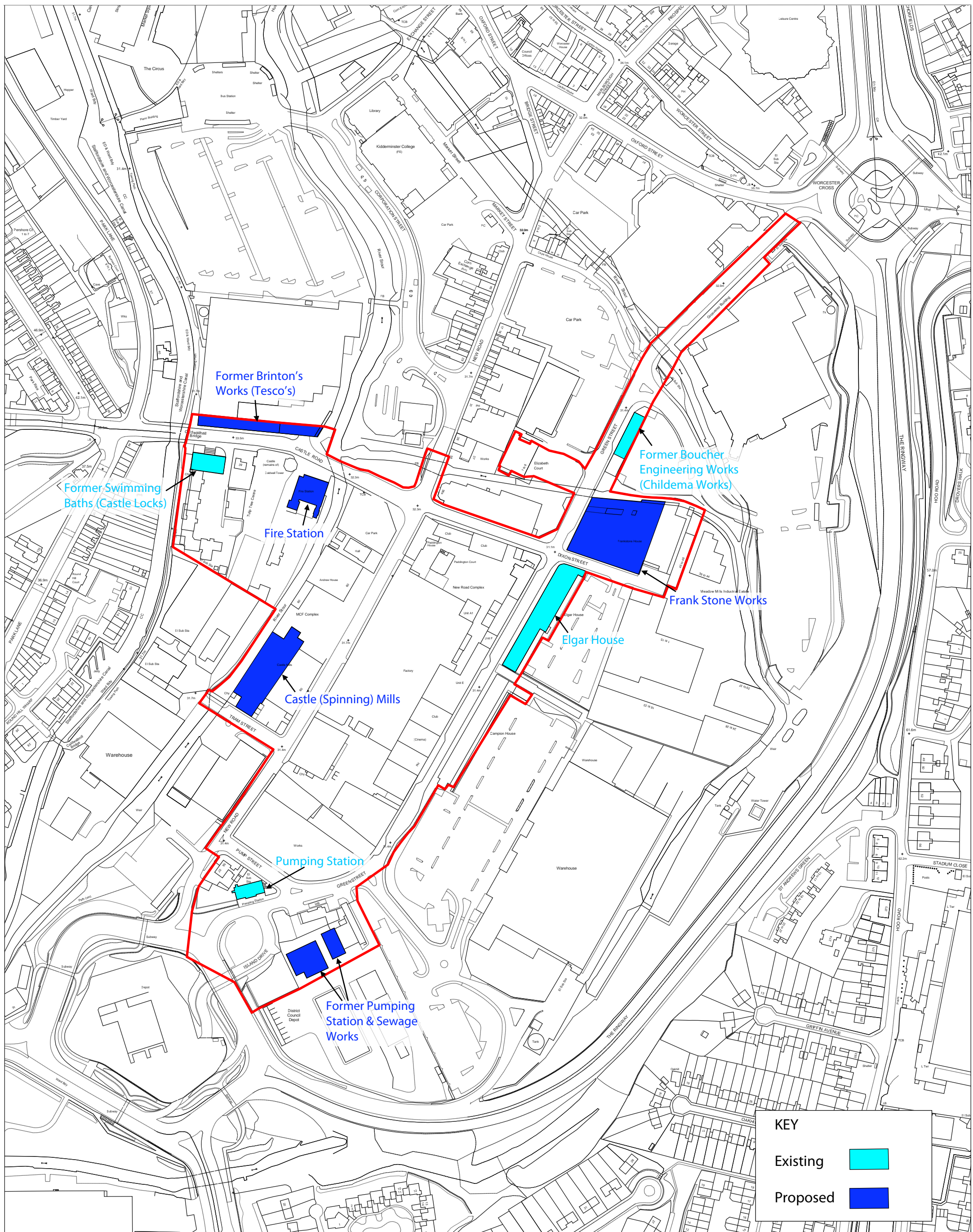
**Green Street Conservation Area
Volume 2 Maps and Photographs
October 2011**

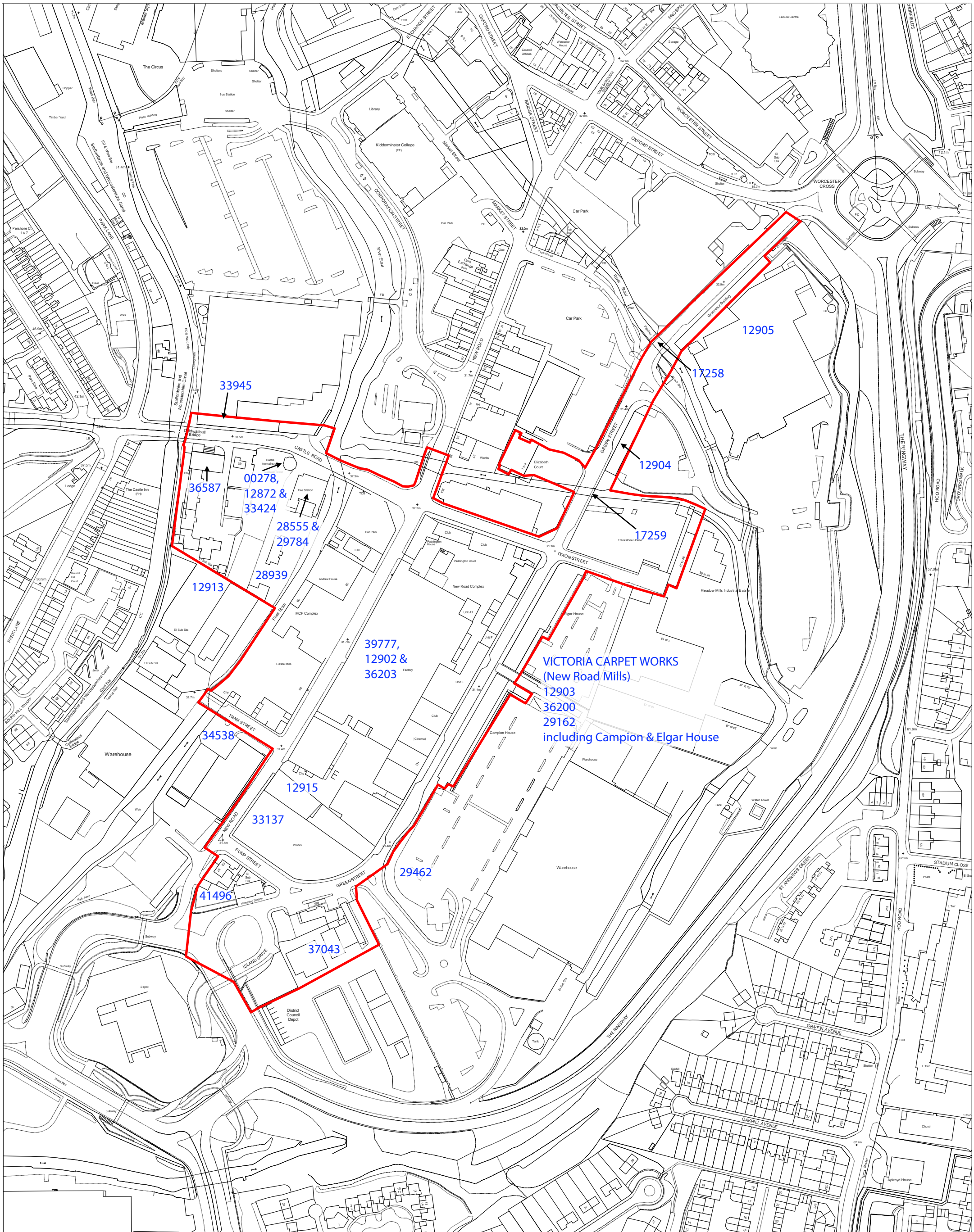
Contents

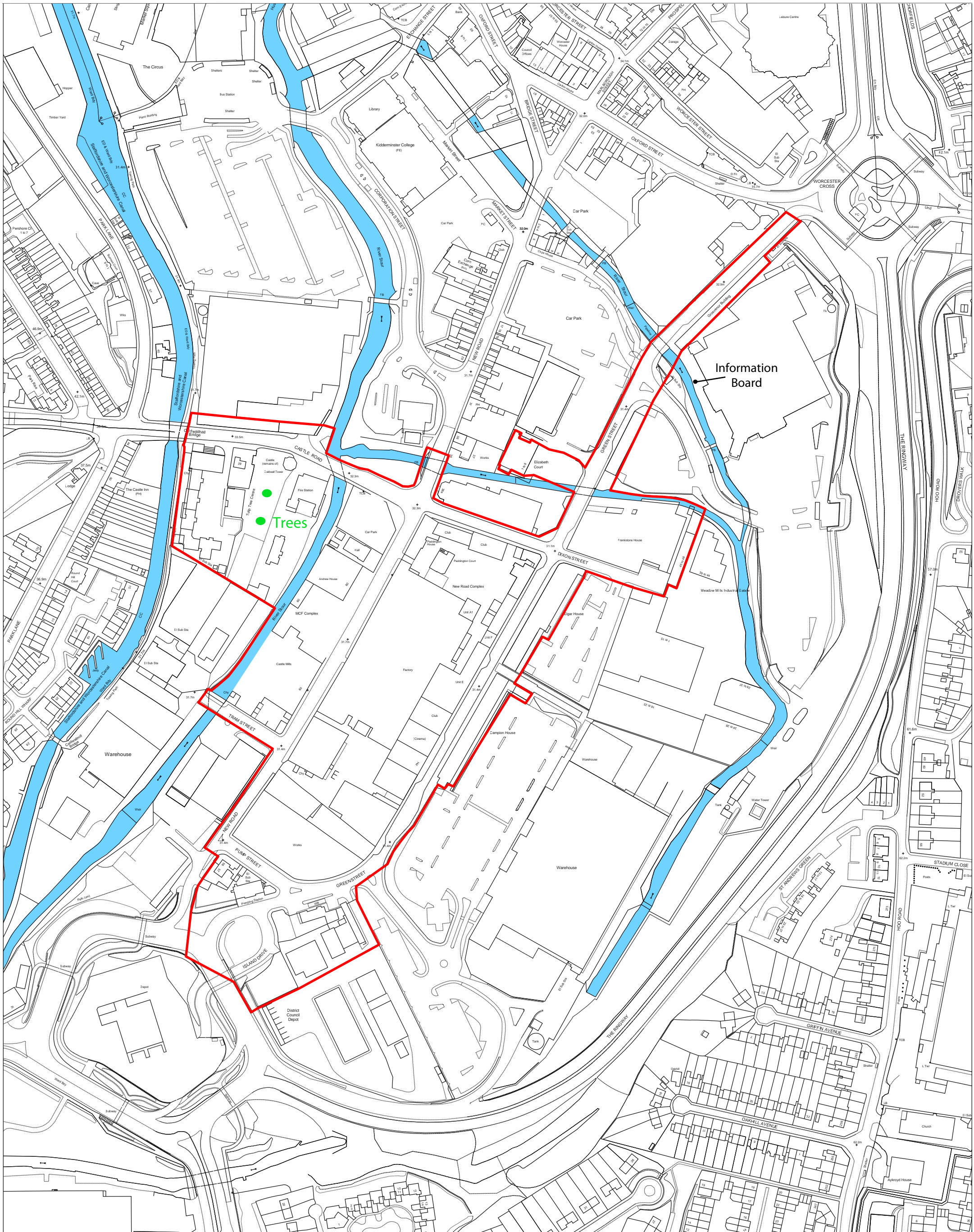
	Page
1.0 Maps of the Proposed Conservation Area	
1.1 Proposed Boundary	1
1.2 Listed Buildings	2
1.3 Local Listed Buildings	3
1.4 Worcestershire Historic Environment Record	4
1.5 Biodiversity Interest Watercourses	5
1.6 Green Street Conservation Area Negative Contributors	6
 2.0 Photographs in Proposed Conservation Area to be provided for consultation	
2.1 Boundary as proposed	
2.2 Listed Buildings	
2.3 Local List Buildings	
2.4 HER Records	
2.5 Views	
2.6 Biodiversity	
2.7 Negative Contributors	

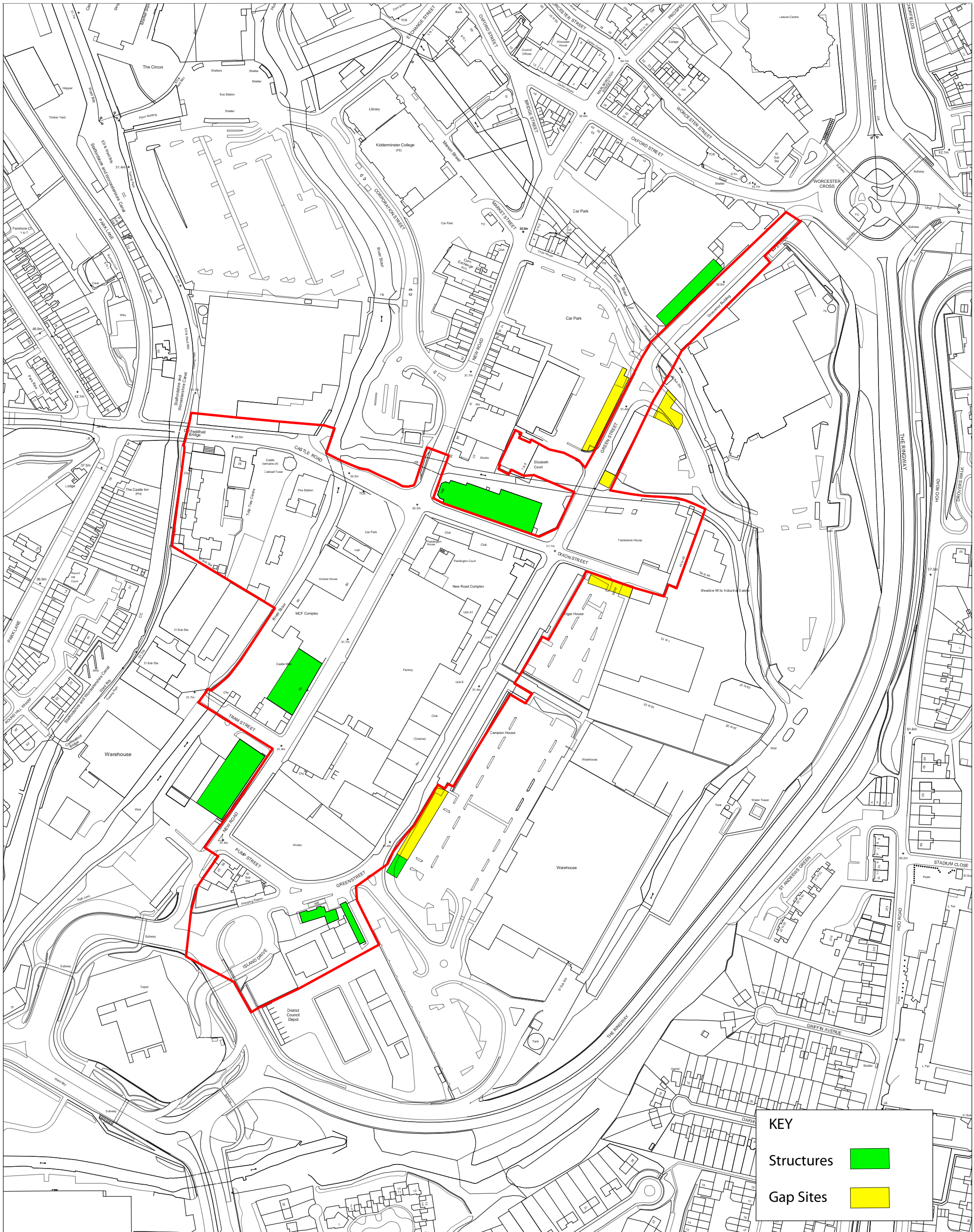












KEY

Structures

Gap Sites