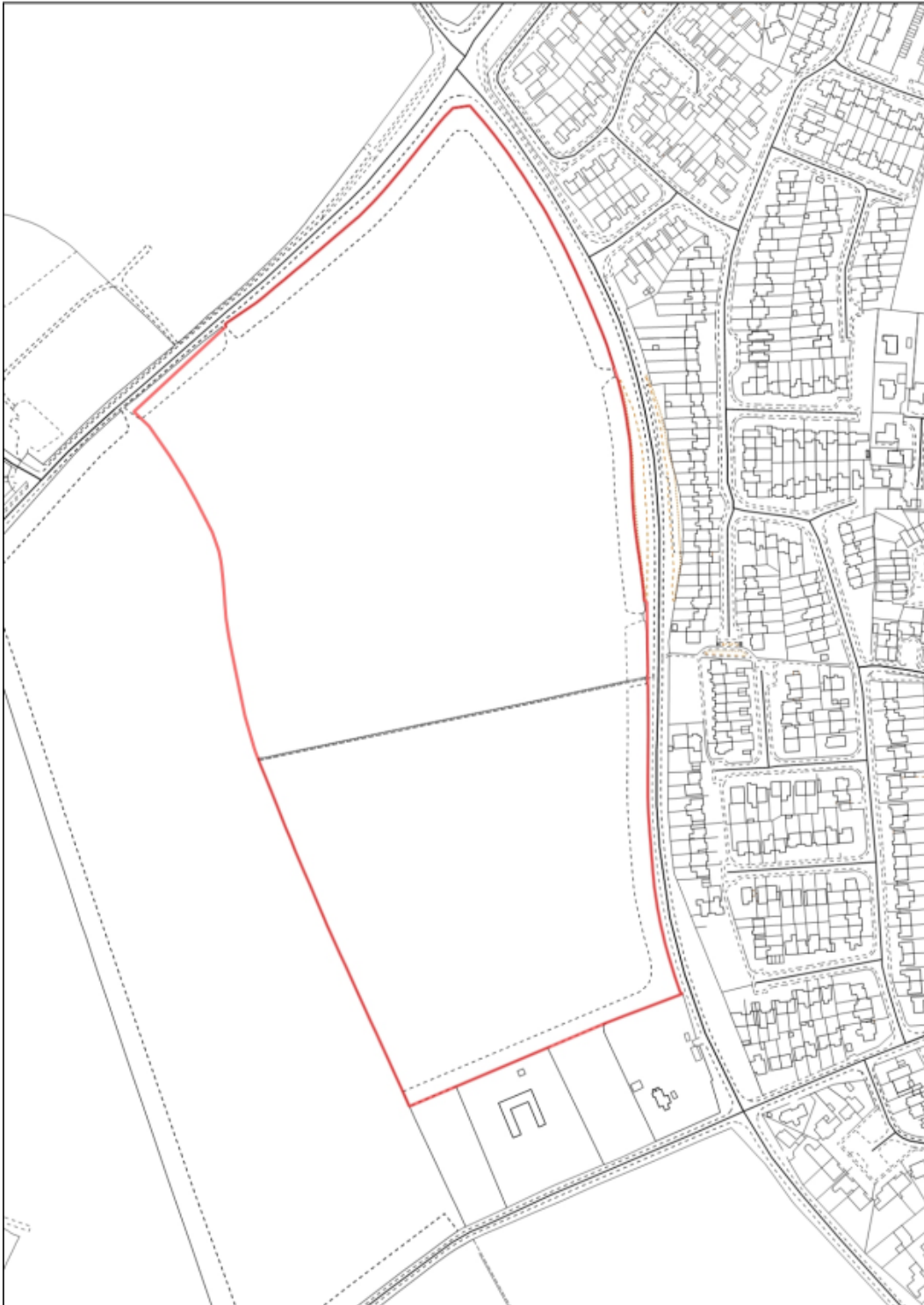
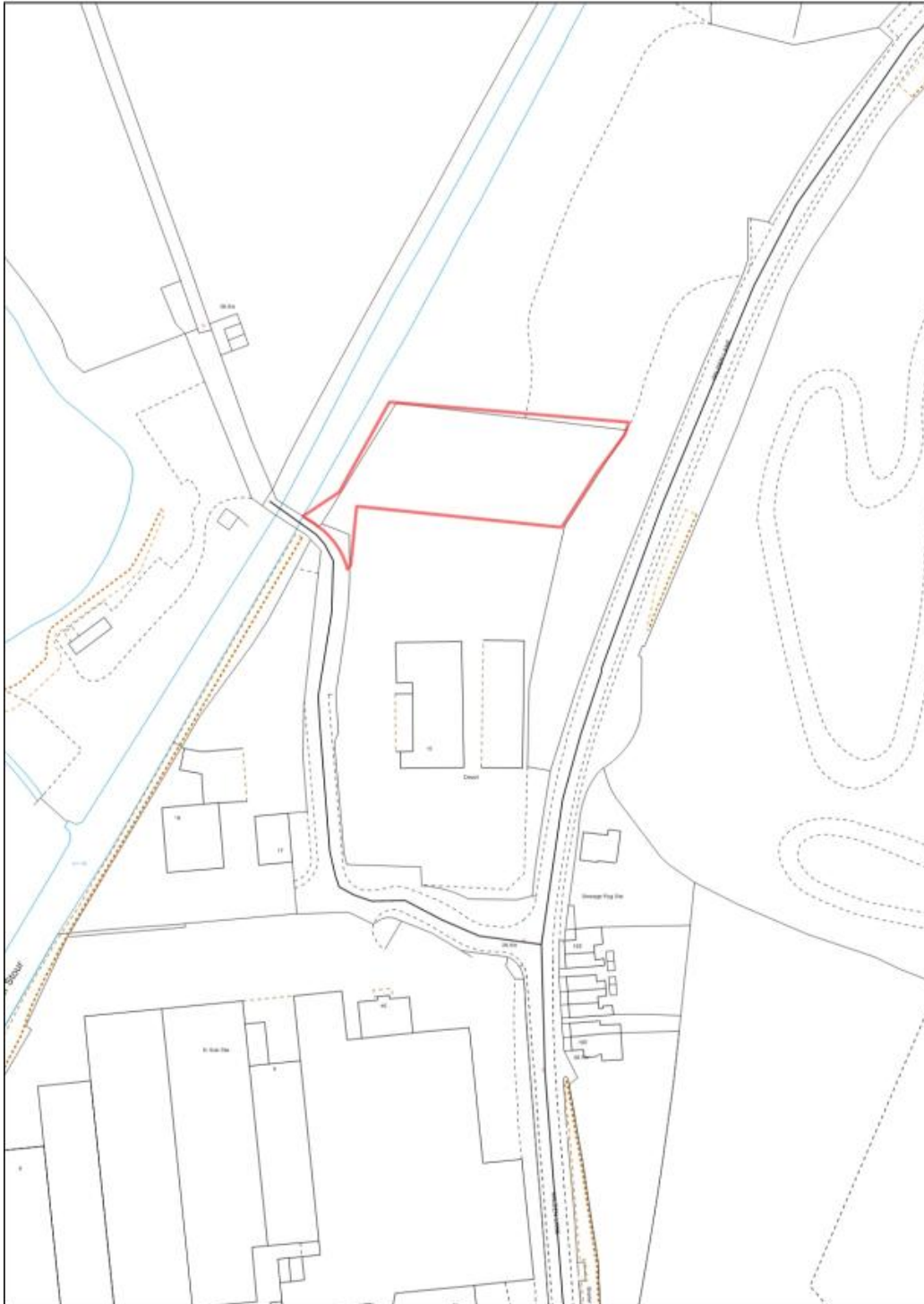


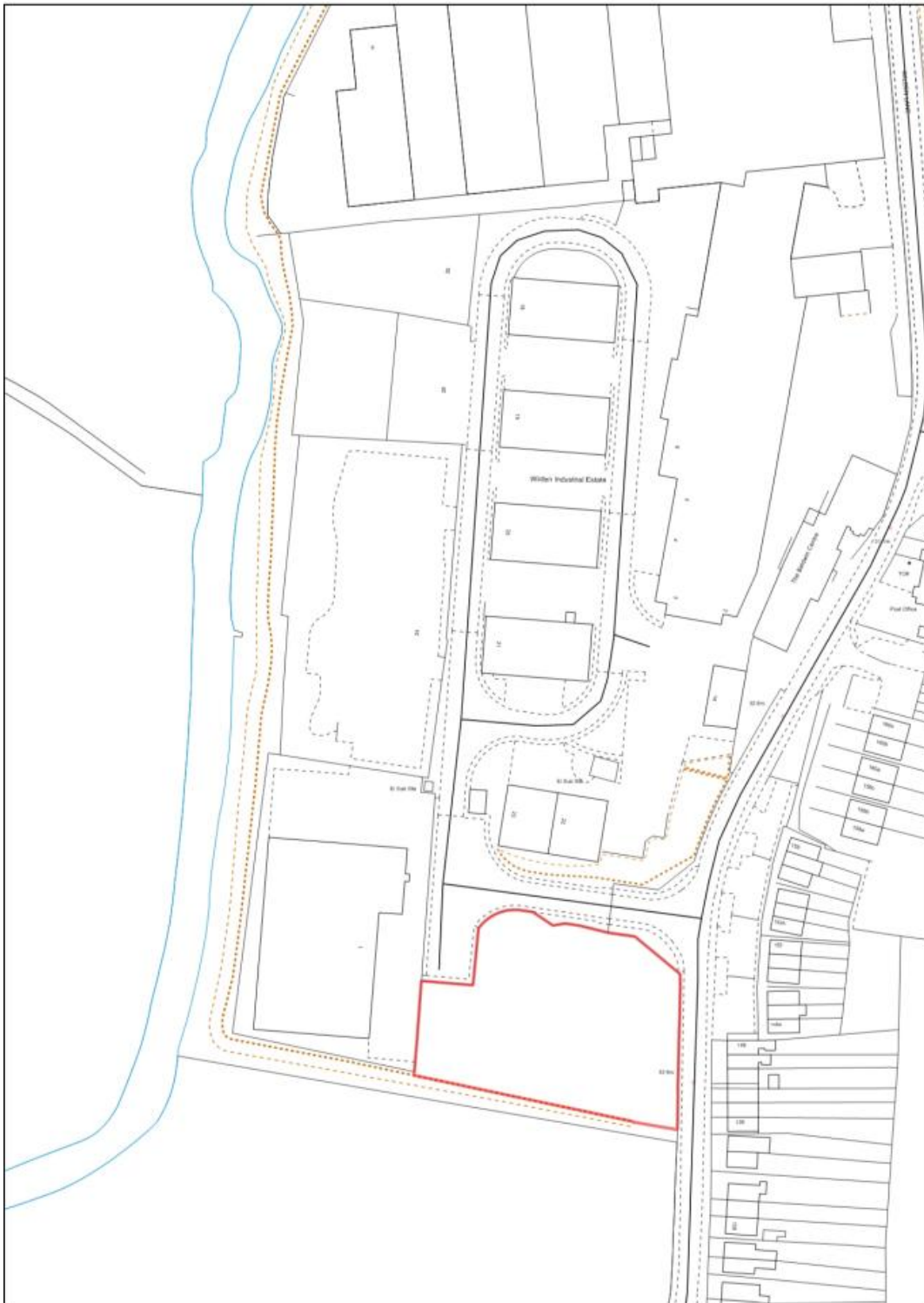
## Stourport Allocations



**AKR/14 Land at Pearl Lane**

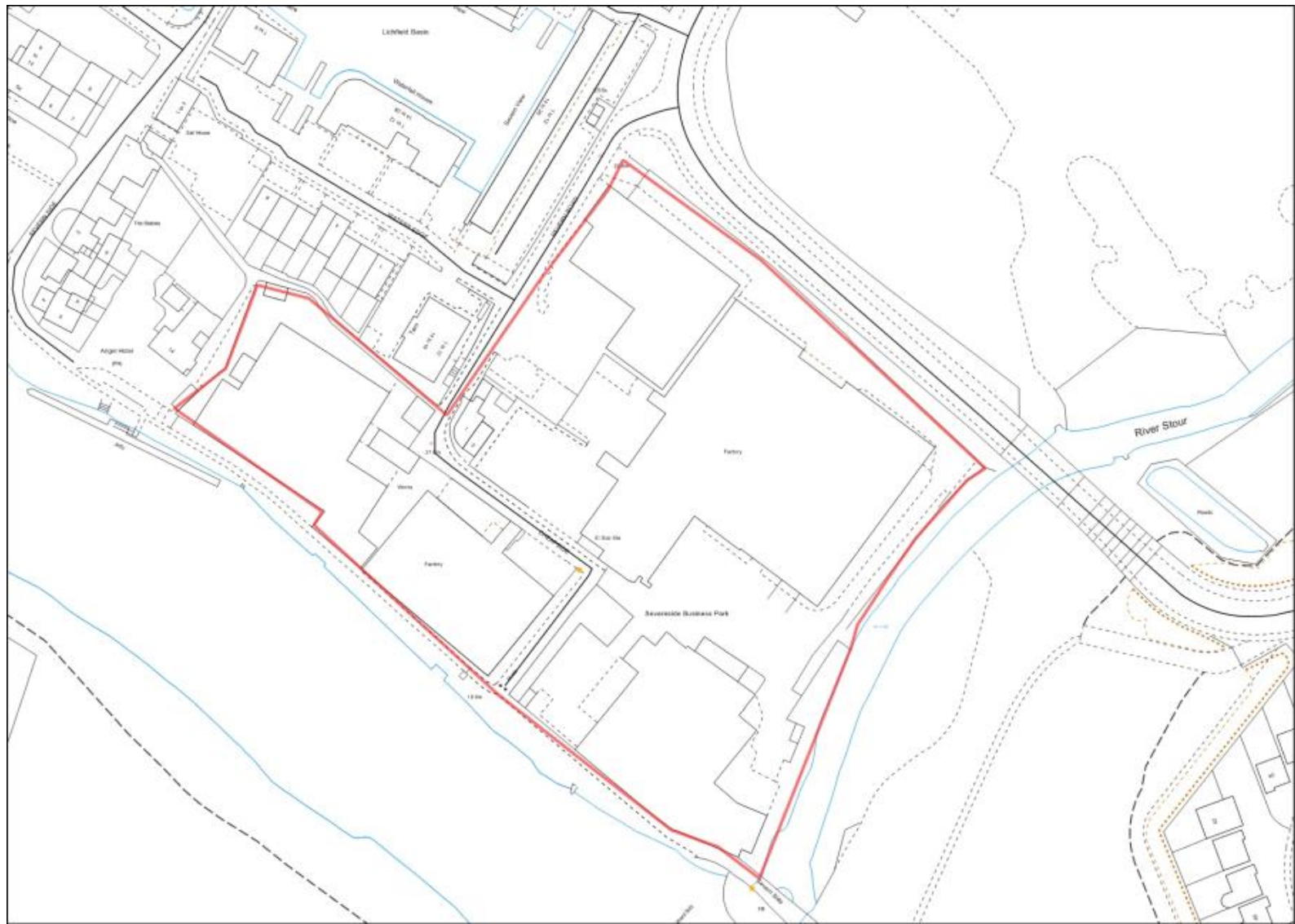


**MI/18 Land North of Wilden Industrial Estate**

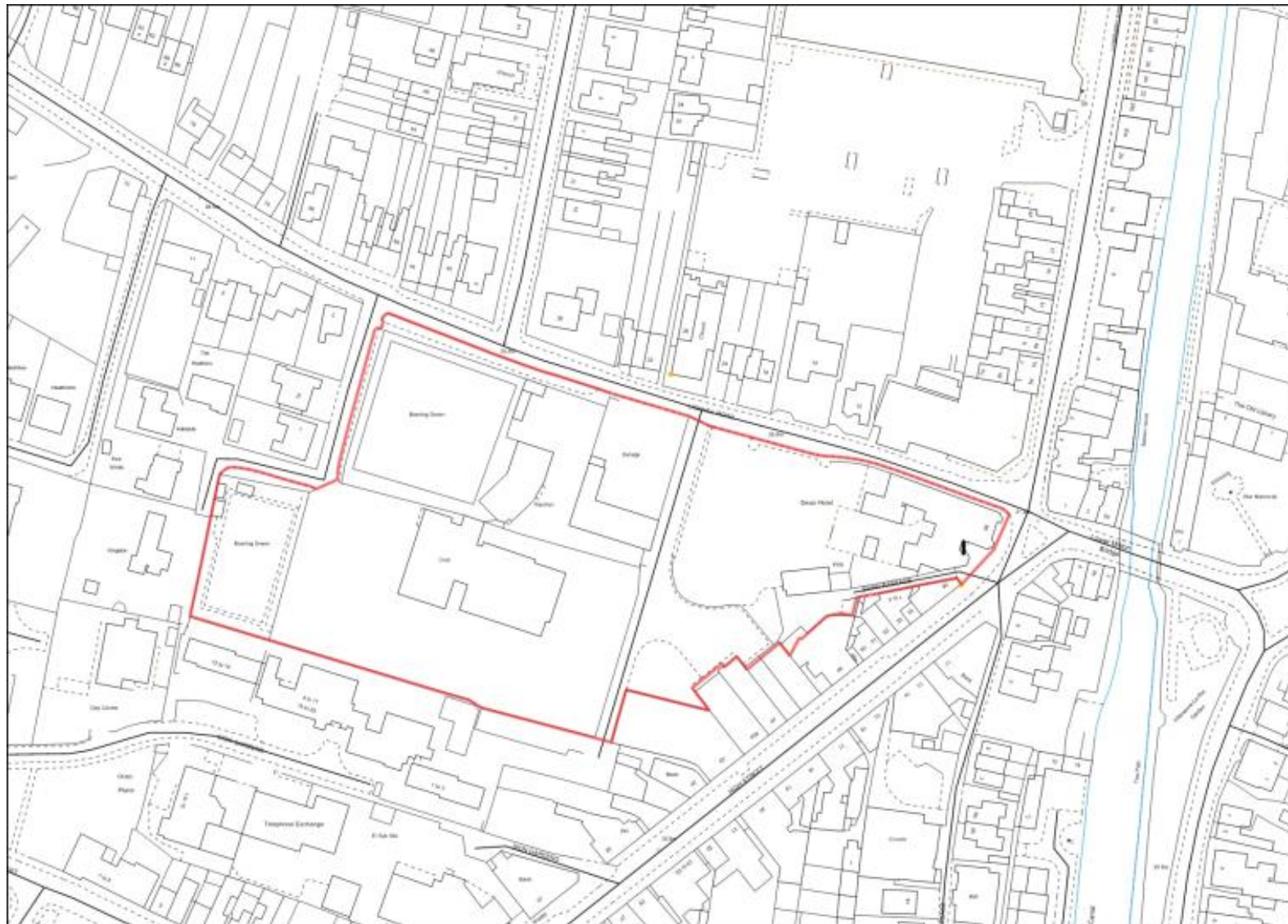


**MI/33 Wilden Industrial Estate**

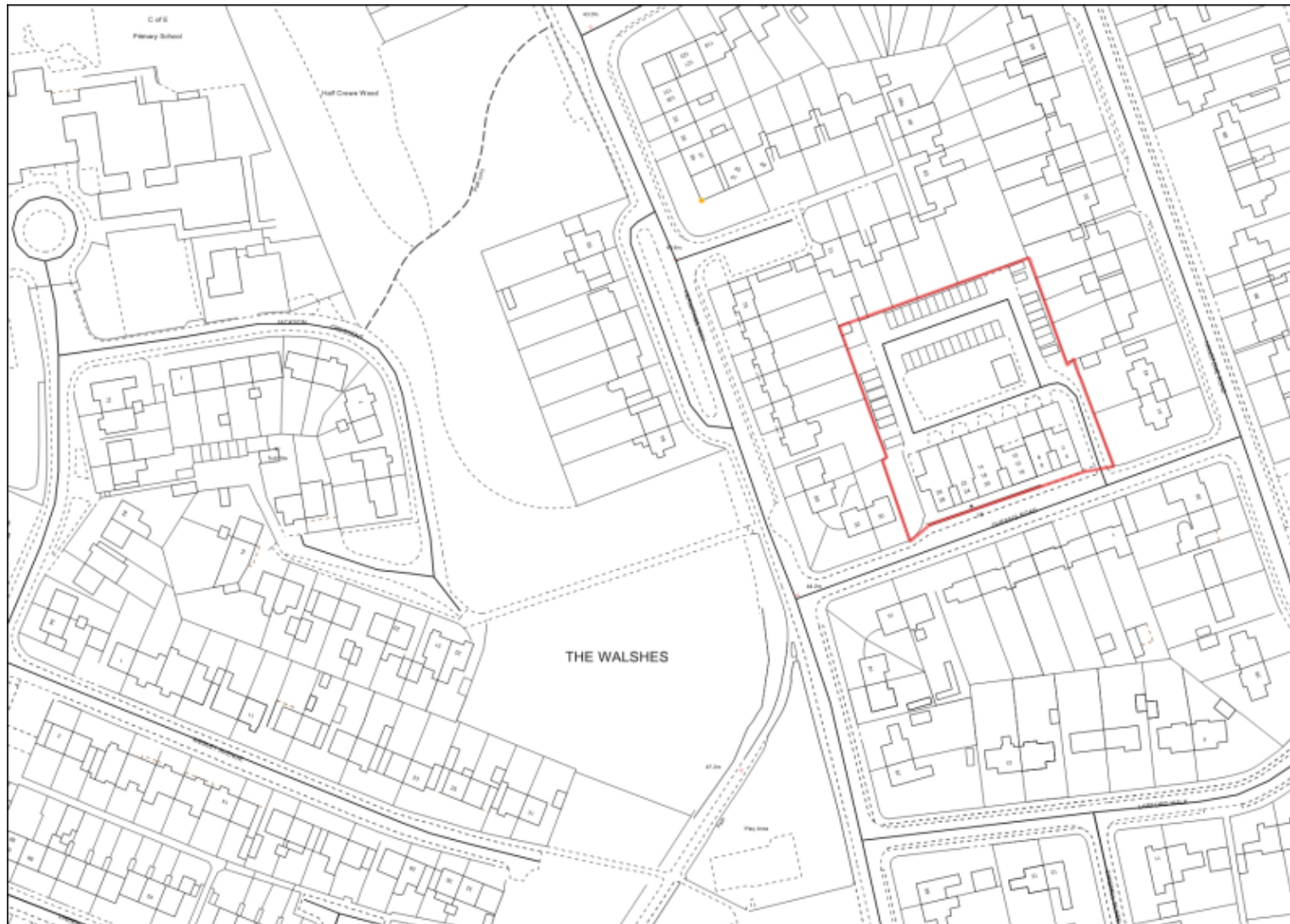
Stourport Site Allocations



AKR/2  
Cheapside



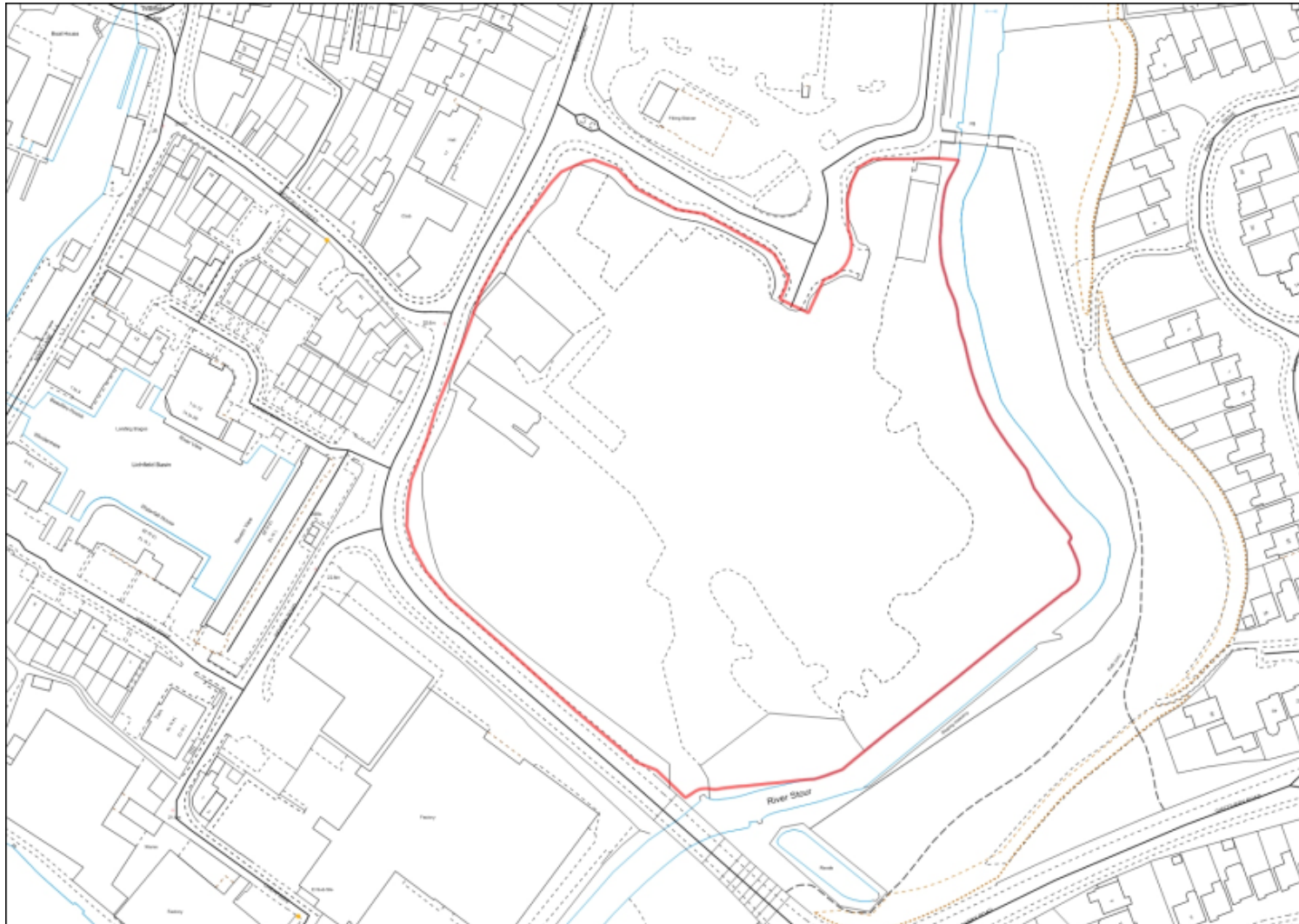
**AKR/7 Swan  
Hotel &  
Working Men's  
Club**



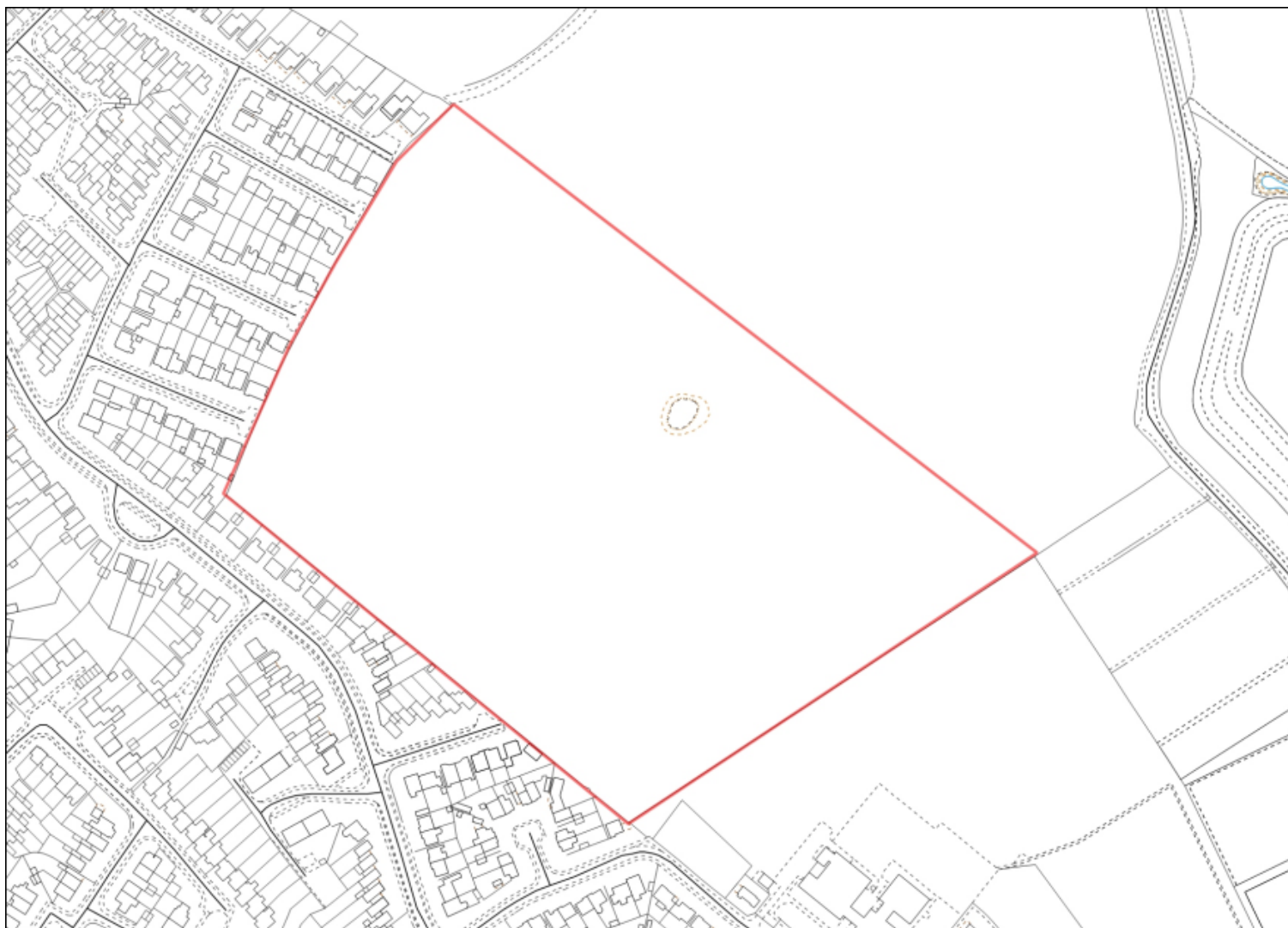
**AKR/10 Queens  
Road Shops**



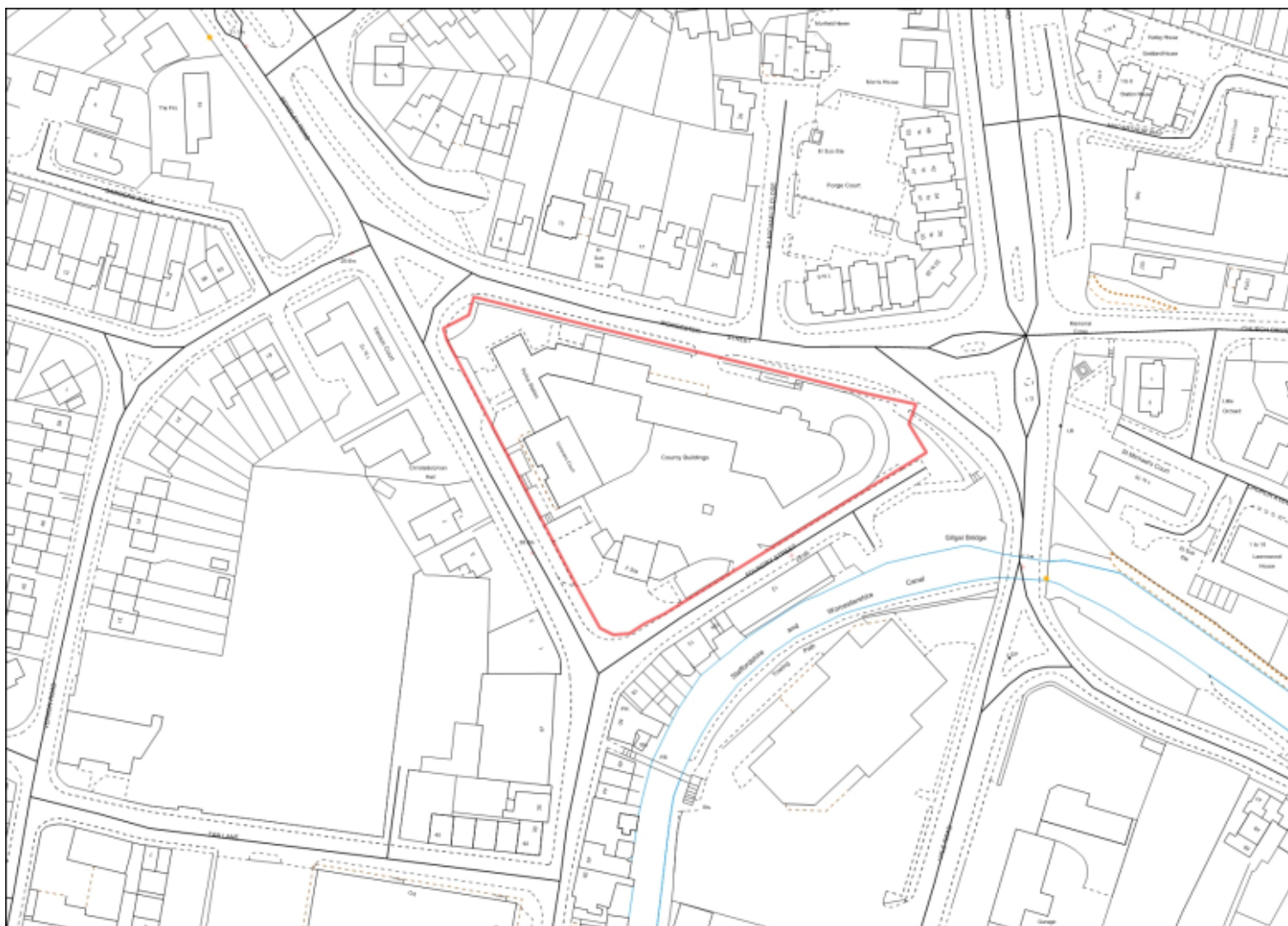
## AKR/18 Yew Tree Walk



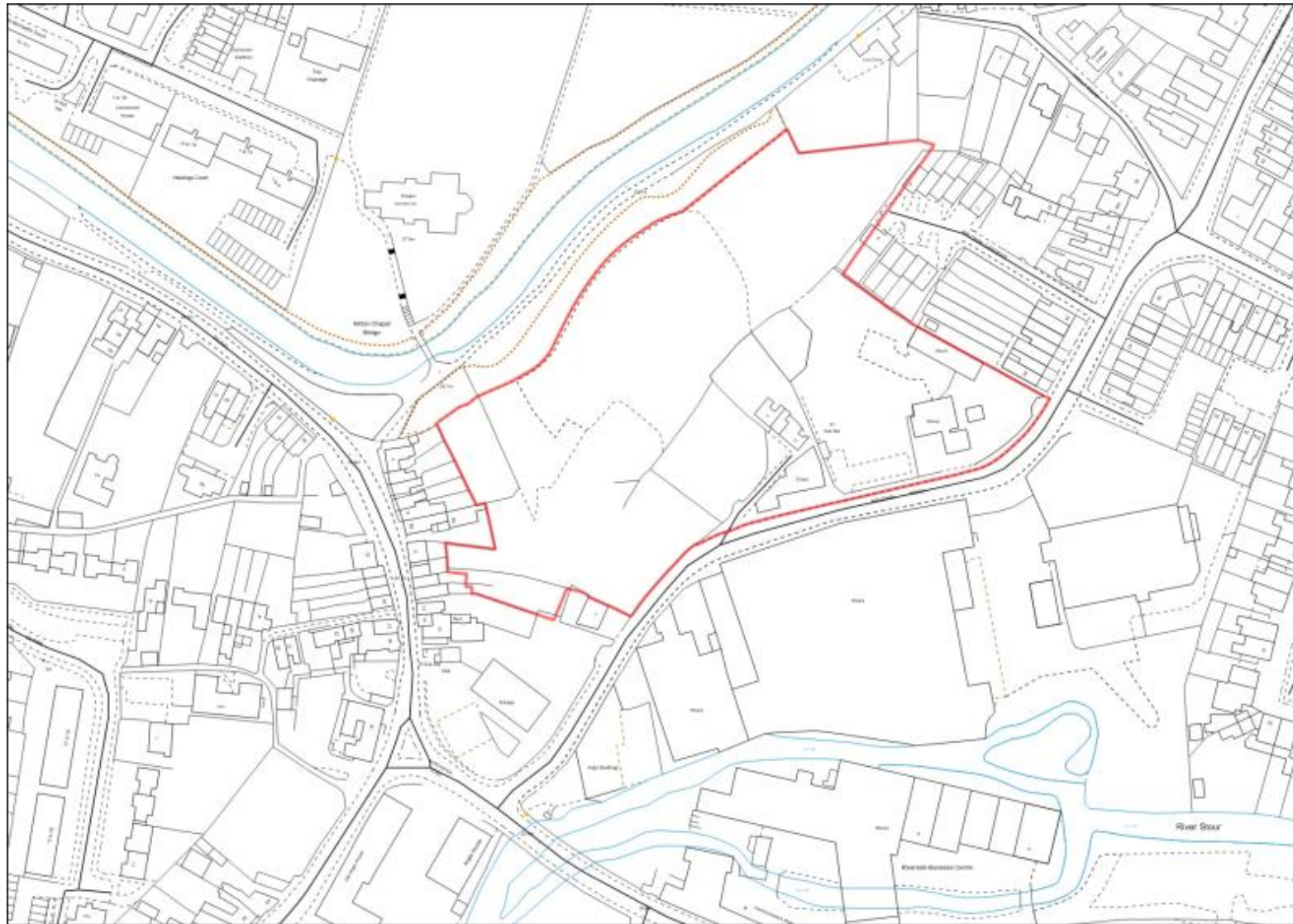
**AKR/20 Former  
Carpets of Worth**



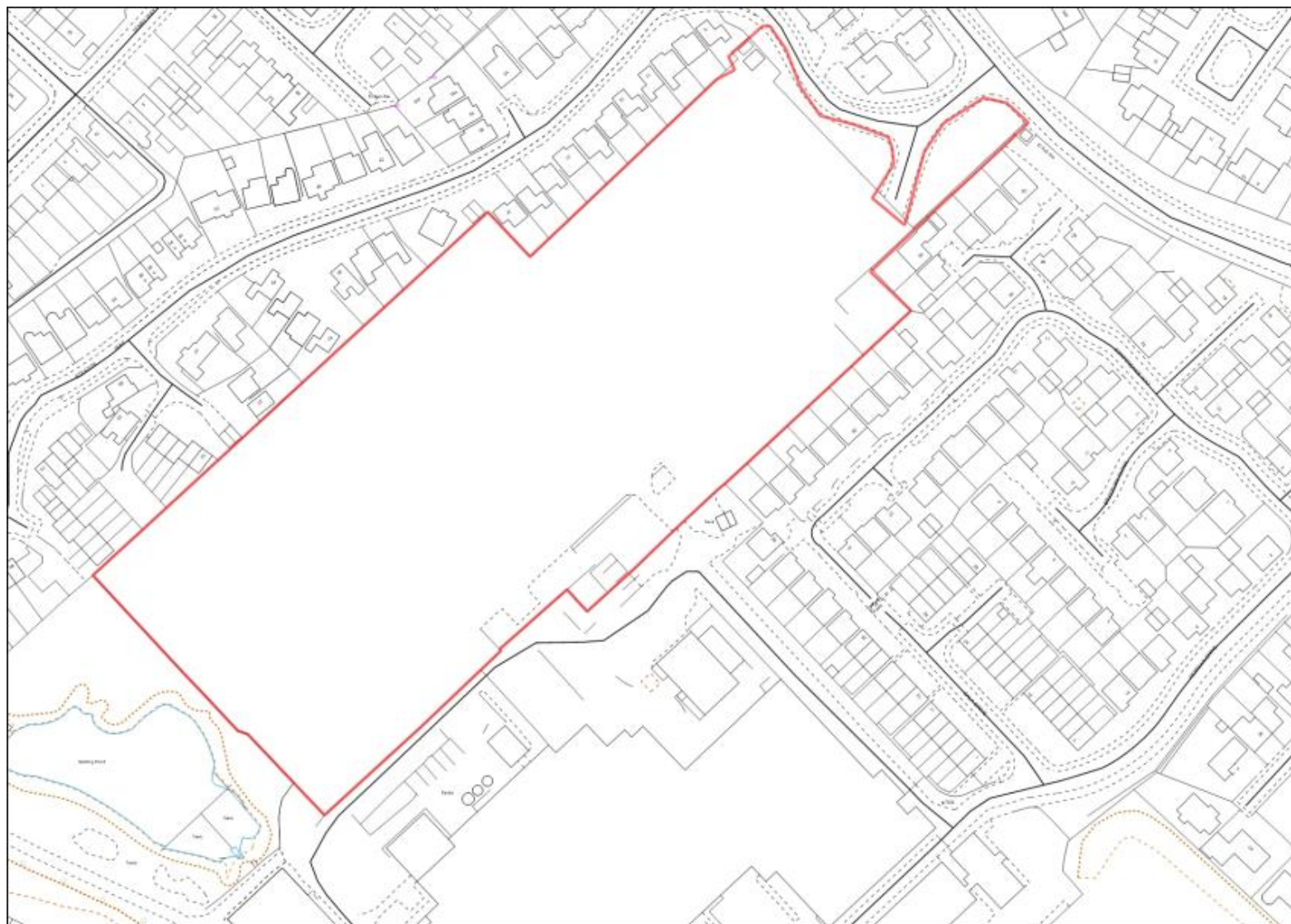
**LI/11 Land west of  
former school site  
Coniston Crescent**



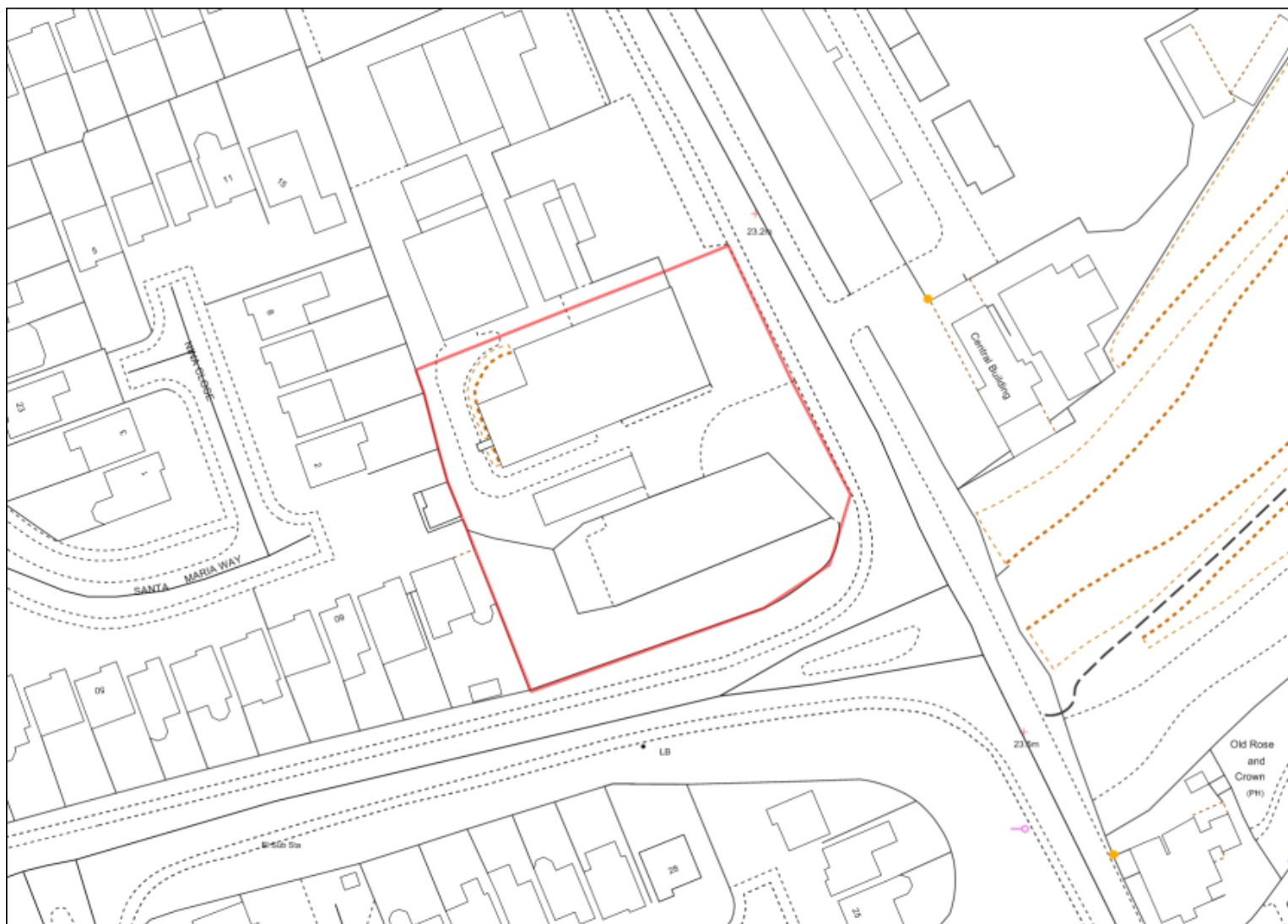
## MI/1 County Buildings



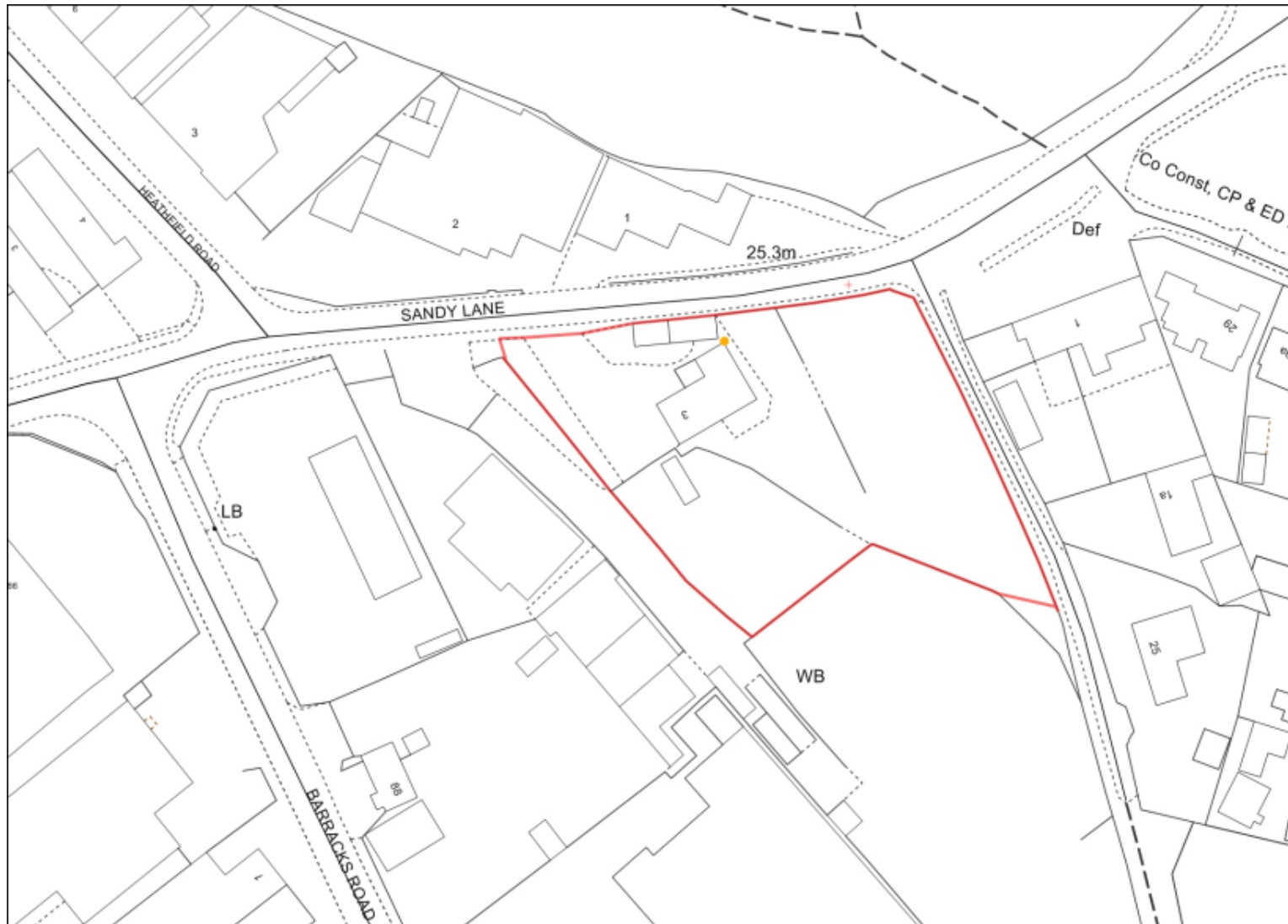
MI/5 Baldwin  
Road



**MI/6 Steatite  
Way**



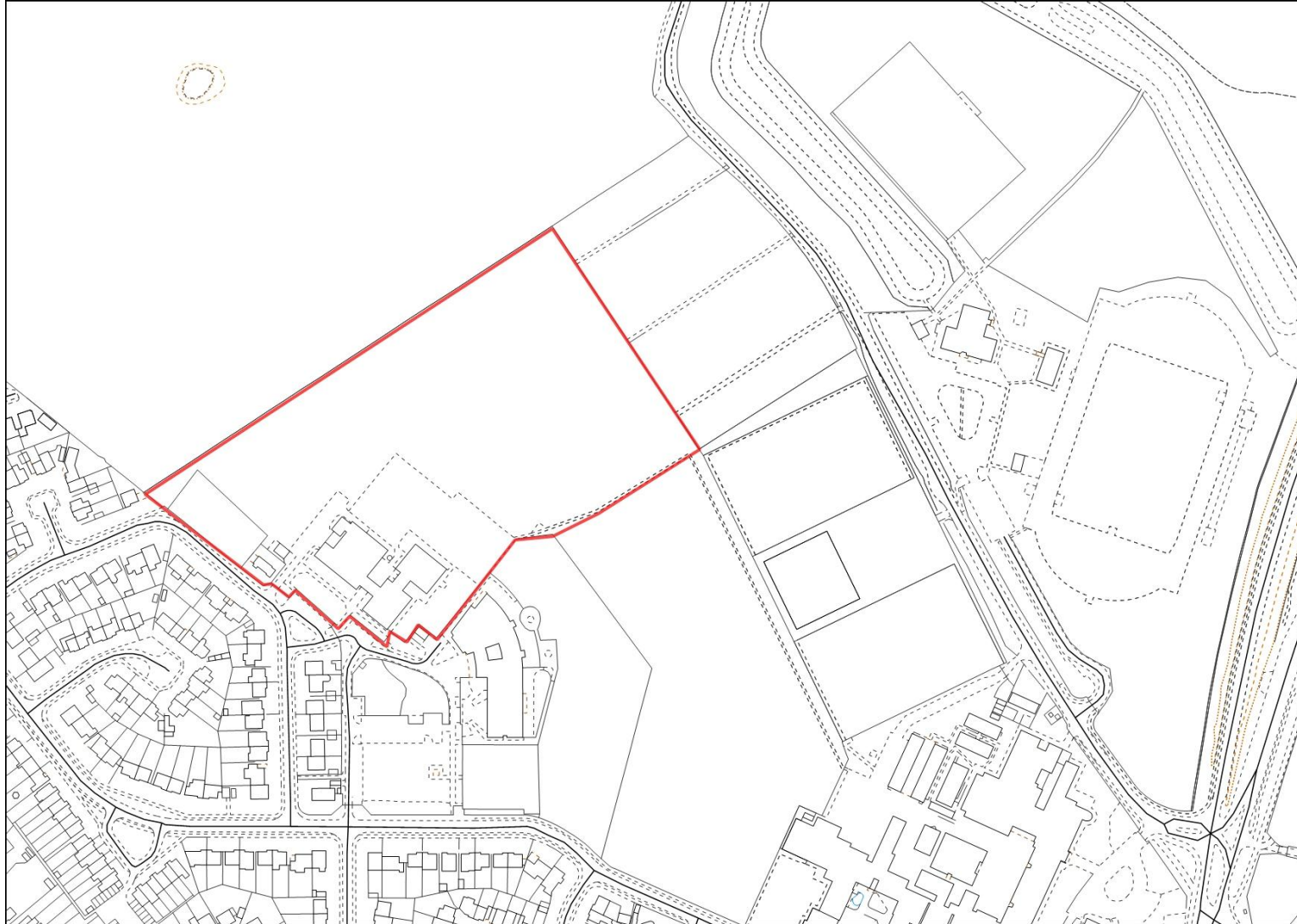
**MI/7 Worcester  
Road Car sales  
(southern part)**



MI/11 Land at 3  
Sandy Lane Titton



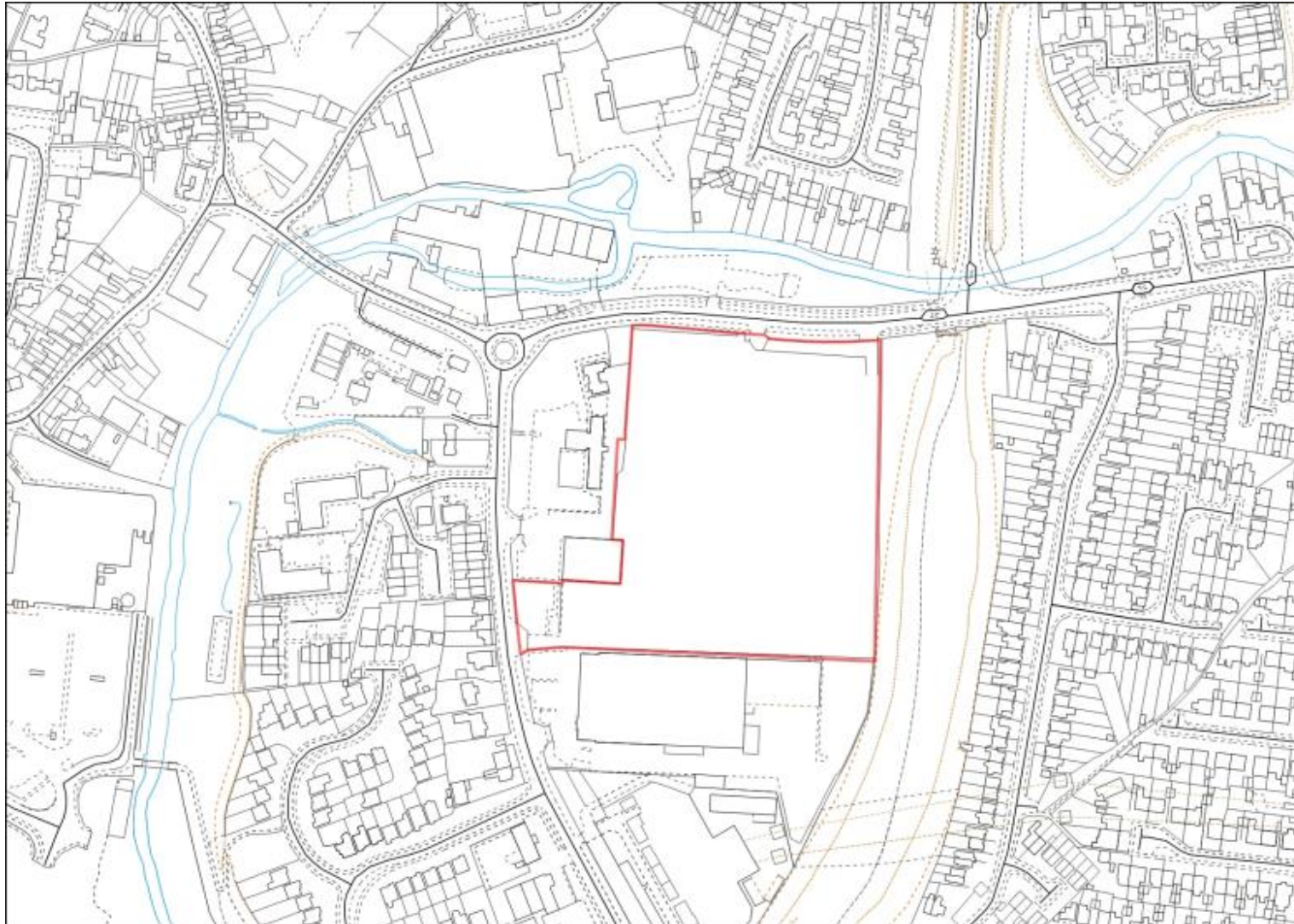
**MI/24 adj. Rock  
Tavern Wilden Lane**



**MI/38 School Site**  
**Coniston Crescent**



**MI/36 Firs Yard  
Wilden Lane**



Parsons Chain  
MI/3