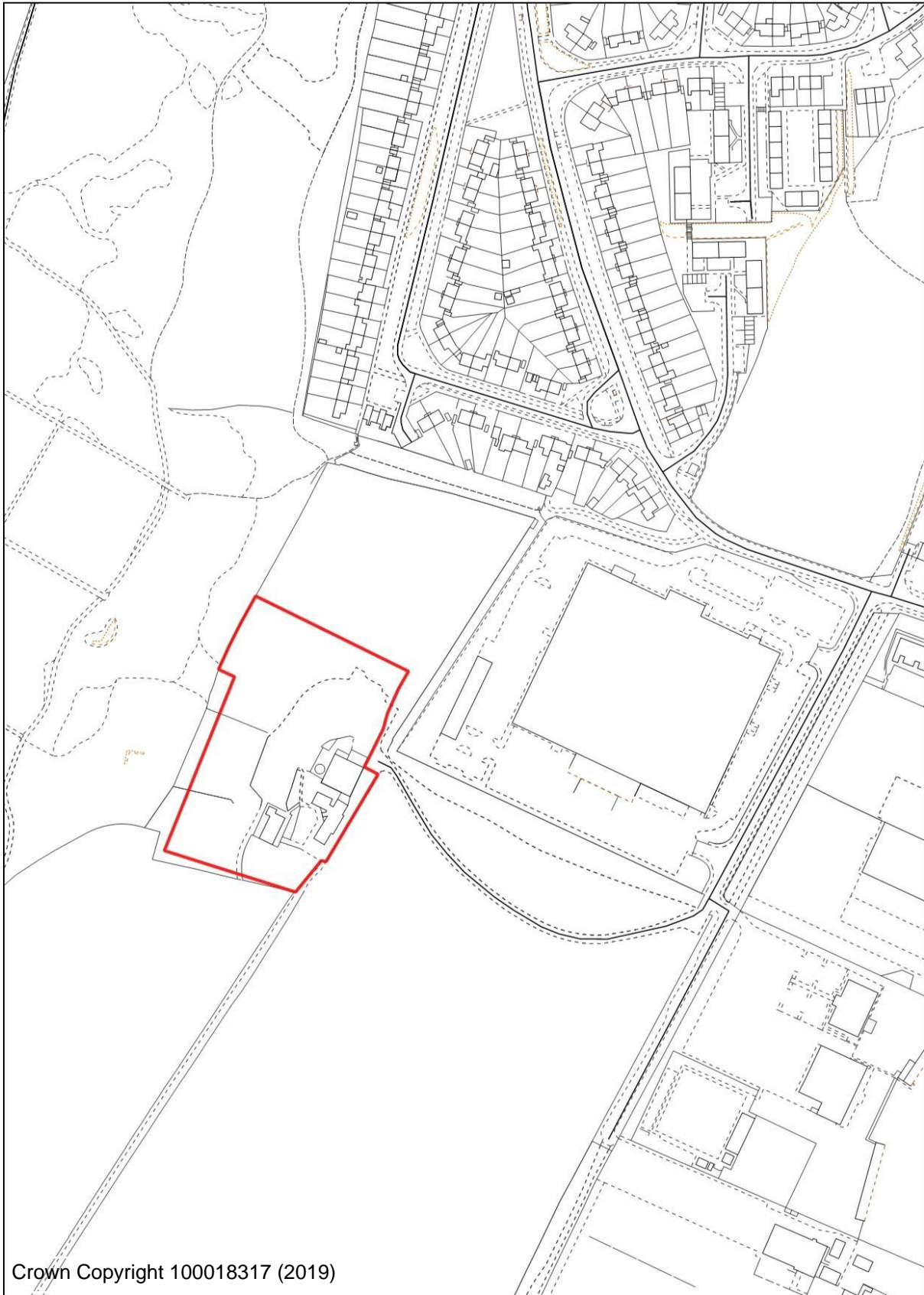
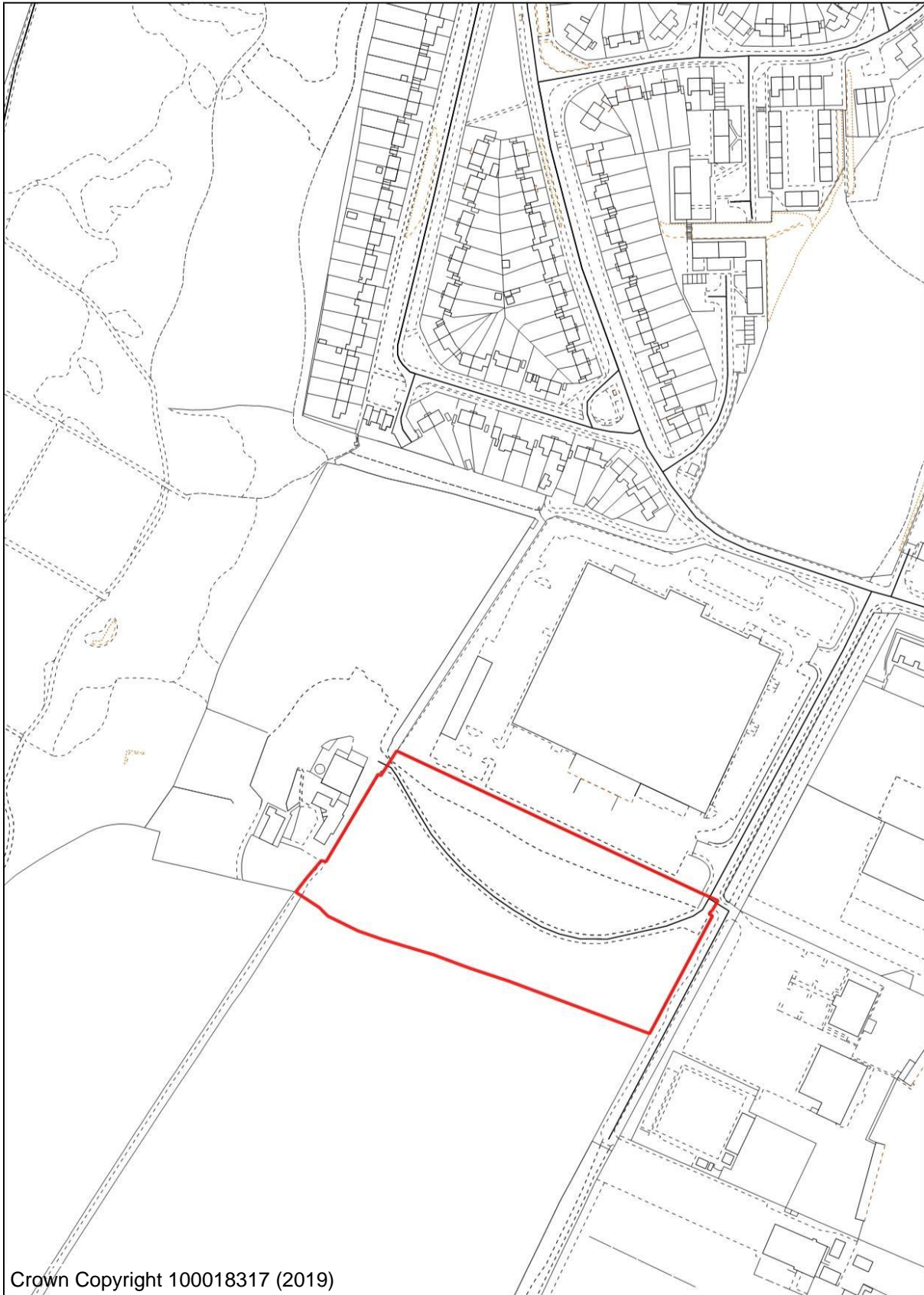


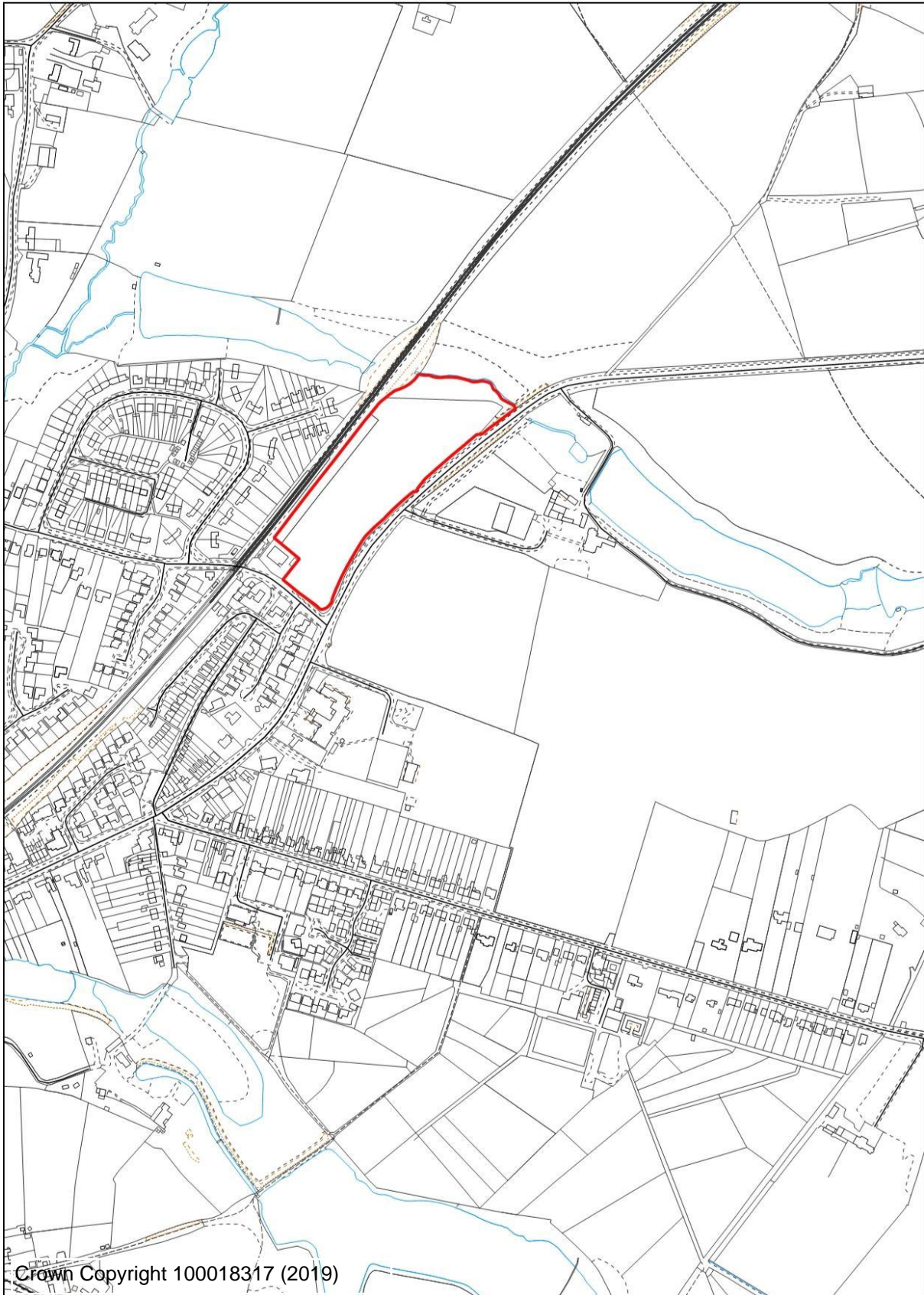
LI/12 Former Burlish Golf Course Clubhouse

























LI/13 Land Off Zortech Avenue



WFR/CB/3 Land off Station Drive, Blakedown





- KEY**
- Proposed Site Allocations 
 - Reserved Housing Sites (RHS) 
 - District Boundary 
 - Kidderminster Strategic Town 
 - Market Towns 
 - Villages (Not in Green Belt) 
 - Rural Settlements 
 - Outlying Settlements 
 - Major Roads 
 - Motorway - M5 
 - Commercial Railway 
 - Railway Stations 
 - Severn Valley Railway 
 - Main Rivers 
 - Flood Zone 2 
 - Flood Zone 3 
 - Staffordshire and Worcestershire Canal 
 - The Wyre Forest 
 - District Green Belt 
 - Countryside (Outside Green Belt) 
 - Strategic Centre 
 - Stourport Road Employment Corridor - S.R.E.C 
 - West Midland Safari Park 